



Tłıchǫ Ndek'áowó
Tłıchǫ Government

Tłıchǫ Highway Study Area


Study Area

 Tłıchǫ Highway


Administrative Area


 Tłıchǫ Lands


Transportation

 Other Road


Hydrography

 Waterbody

 Watercourse

 Water Crossing/
Culvert

1:400,000



0 5 10Km

Map produced by the Firelight Group on Wednesday, October 23, 2024. Base data originates from Natural Resources Canada. Base map originates from Natural Resources Canada and Esri World Hillshade (2024). Project-specific data originate from the Proponent. Map projected to NAD 1983 UTM Zone 11N.

The data from this map originate from multiple sources. This map is property of the Tłıchǫ Government and may only be reproduced with written permission. This map is part of the Tłıchǫ Highway Wildlife Monitoring Project, and is subject to the limitations of that Study as detailed in this Report. This map cannot be used in isolation from the Report.

